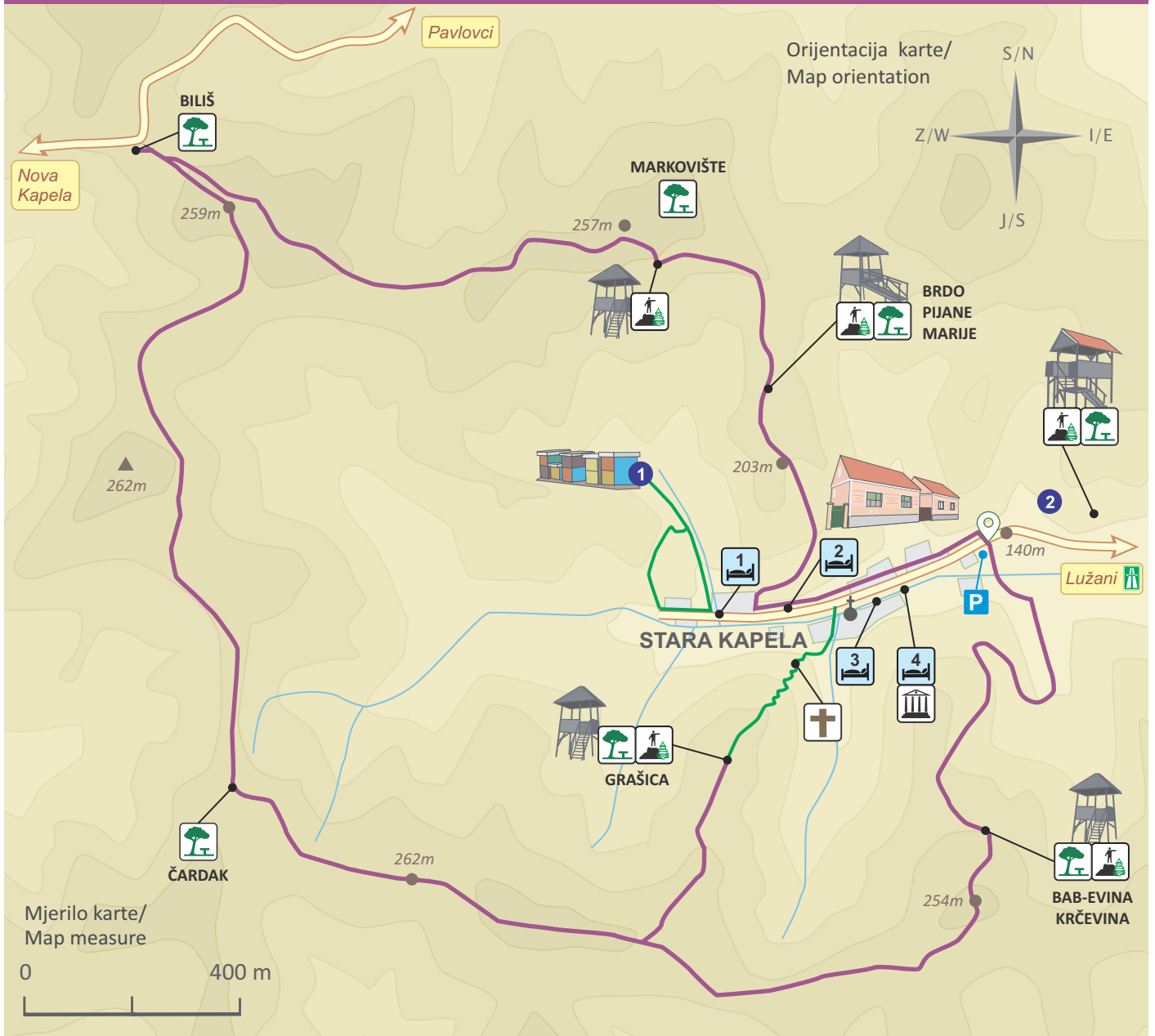






















EKO - ETNO SELO STARA KAPELA - PJEŠAČKO BIKIKLISTIČKA STAZA ECO ETHNO VILLAGE STARA KAPELA - WALKING AND CYCLE TRAIL



Legenda karte/ Map legend

-  Asfaltna cesta/
Asphalt road
-  Potok/ Stream
-  Vrh, Visinska kota
Peak, Height
-  Naseljeni dio/
Populated area
-  Pješačka staza/
Footpath
-  Kapelica/ Chapel
-  Parkiralište/ Parking
-  Pješačko - biciklistička staza/
Walking and cycle trail
-  Početak staze/
Start of the trail/

Legenda lokaliteta/ Key of locations

-  Smještaj/
Accommodation
-  Vidikovac/ Belvedere
-  Odmorište/
Rest Stop
-  1. Pavina kuća
-  2. Stričev grunt
-  3. Tunjina kuća
-  4. Tucina kuća
-  2. Krečana
-  Kalvarija/ Calvary
-  Ulaz-Izlaz autoceste/
Motorway entrance-exit
-  Etno zbirka/
Ethno collection

Visinska skala/ Elevation:

250 - 275
225 - 250
200 - 225
175- 200
150 - 175
125 - 150

Visinski profil rute/ Height profile of route

