












PLANINARSKA STAZA/ HIKING TRAIL ORIOVAC - KASONJSKI VRH

Legenda karte/ Map legend

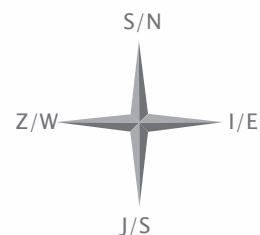
-  Asfaltna cesta/
Asphalt road
-  Makadamska cesta/
Macadam road
-  Zemljani put/
Dirt road
-  Vrh, Visinska kota
Peak, Height
-  Naseljeni dio/
Populated area
-  Crkva, kapelica
Church, Chapel
-  Parkiralište/ Parking
-  Planinarska staza/ Hiking trail
Oriovac - Kasonjski vrh
-  Planinarska staza/ Hiking trail

Visinska skala/ Elevation:





>350 m.n.v
325 - 350
300 - 325
275 - 300
250 - 275
225 - 250
200 - 225
175 - 200
150 - 175
125 - 150
100 - 125

-  Početak rute/
Start of the route/
-  Ulaz-Izlaz autoceste/
Motorway entrance-exit

Orijentacija karte/ Map orientation



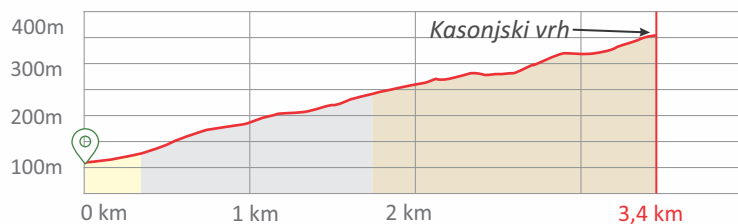
Legenda lokaliteta/ Key of locations

-  Fast food Žuti
-  Benzinska/
Petrol Station
-  Park/ Park
-  Turska česma/
Turkish fountain

Mjerilo karte/ Map measure



Visinski profil rute/ Height profile of route



-  Asfaltna cesta/
Asphalted road
-  Makadamska cesta/
Macadam road
-  Staza/ Pathway

